




Street Projects FY2024

Legend

-  COUNTY ISLAND
-  PEORIA CITY LIMITS

TREATMENT TYPE

-  MICRO SEAL
-  SLURRY SEAL
-  SEAL COAT



Current as of 08/29/2023
Subject to change

- MONTGOMERY RD (30600)
- DIXILETA DR (29800)
- PEAK VIEW RD (29000)
- DYNAMITE BL (28200)
- PINNACLE VISTA DR (27400)
- JOMAX RD (26600)
- YEARLING RD (25800)
- HAPPY VALLEY RD (25000)
- CALLE LEJOS (24100)
- PINNACLE PEAK RD (23400)
- WILLIAMS RD (22600)
- DEER VALLEY RD (21800)
- ROSE GARDEN LN (21000)
- BEARDSLEY RD (20200)
- UTOPIA RD (19400)
- UNION HILLS DR (18600)
- GROVERS AVE (17800)
- BELL RD (17000)
- PARADISE LN (16200)
- GREENWAY RD (15400)
- ACOMA DR (14600)
- THUNDERBIRD RD (13800)
- SWEETWATER AVE (13000)
- CACTUS RD (12200)
- CHOLLA ST (11400)
- PEORIA AVE (10600)
- MOUNTAIN VIEW RD (9800)
- OLIVE AVE (9000)
- BUTLER DR (8500)
- NORTHERN AVE (8000)

- 115TH AVE
- 111TH AVE
- 107TH AVE
- 103RD AVE
- 99TH AVE
- 95TH AVE
- 91ST AVE
- 87TH AVE
- 83RD AVE
- 79TH AVE
- 75TH AVE
- 71ST AVE
- 67TH AVE